

St. Maarten Heineken Regatta

Serious Fun



33rd St. Maarten
Heineken Regatta
www.heinekenregatta.com



Courses



ENJOY
RESPONSIBLY

Results at the Party locations and Sint Maarten Yacht Club

After a day of sailing we would like to offer you the opportunity to have a look at the results. We have 2 locations every day where those can be found.

Thursday 28th of February, 2013

- Port de Plaisance

In the lobby of the hotel you will find signs to direct you to the Protest Room. Outside where the party takes place (big tent) you will find the Result Screens.

- Sint Maarten Yacht Club

You can find the Result Screens in the parking lot.

Friday 1st of March, 2013

- Sint Maarten Yacht Club

The Protest Secretary is in the registration container in the parking lot of the Sint Maarten Yacht Club. This is also where you will find the Result Screens.

- Boardwalk, Philipsburg

At the Pasanggrahan Hotel, which is located on the Boardwalk (behind the main stage), you can find our Sailors Lounge, an area where you can buy a beer, talk to your competitors, and have a look at the results.

Saturday 2nd of March, 2013

- Waterfront, Marigot

When arriving with the watertaxi you will find signs to guide you to the Protest Room. In front of the protest room you will find the result screens and Sailors Lounge. Sauveteurs de la Mer (French Sea Rescue) will sell beers to raise money while you catch up with your competitors.

- Sint Maarten Yacht Club

You can find the Result Screens in the parking lot.

Sunday 3rd of March, 2013

- Sint Maarten Yacht Club

The Protest Secretary is in the registration container in the parking lot of the Sint Maarten Yacht Club. This is also where you will find the Result Screens.

- Kim Sha Beach, Simpson Bay

At the Bucanneer Beach Bar, which is located at the end of Kim Sha Beach (Atrium side), you can find our Sailors Lounge, an area where you can buy a beer, talk to your competitors, and have a look at the results.

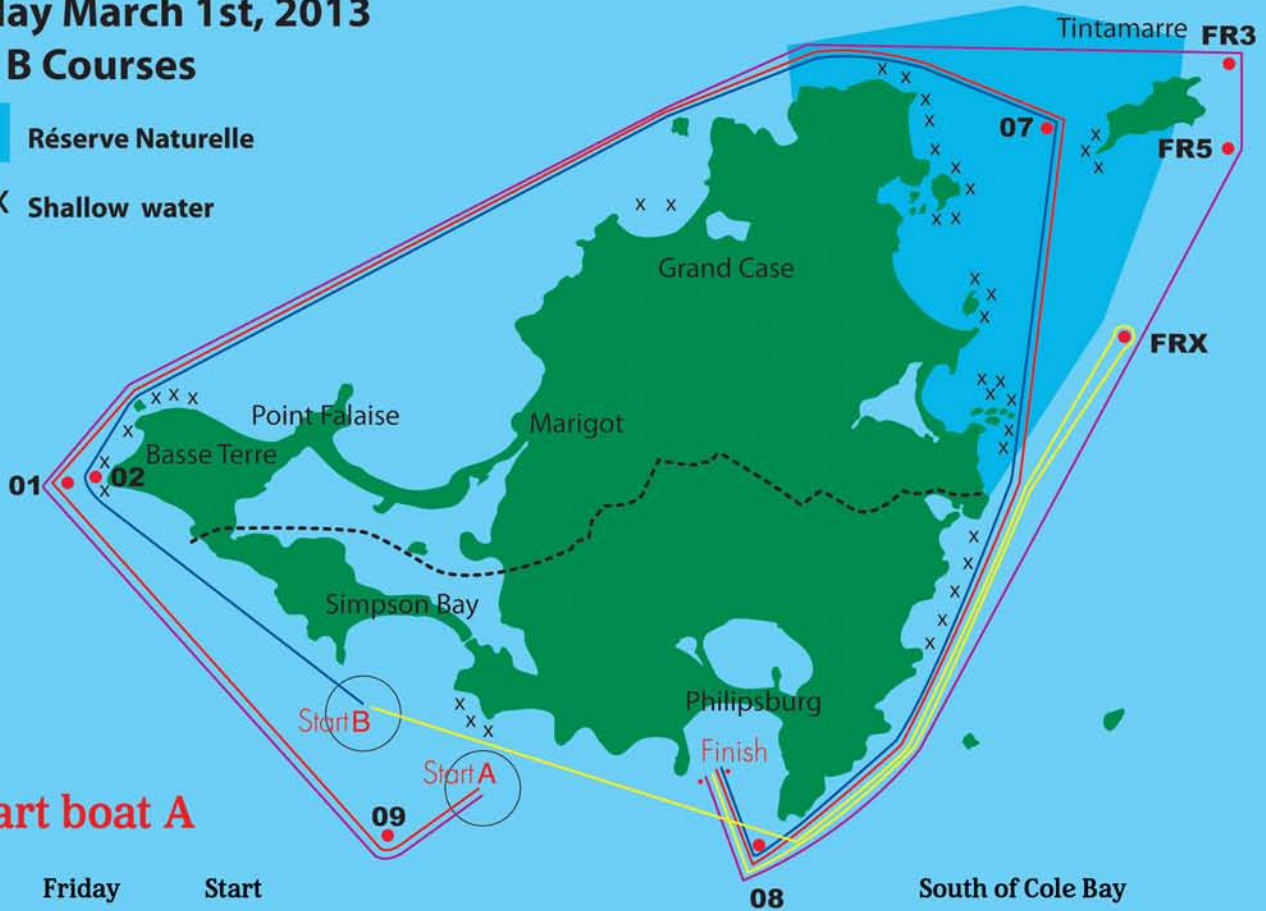
Simpson Bay Bridge Opening Times

MARCH 2013	OUT BOUND	INBOUND
THURSDAY 28 th	09:00 10:00 11:00 16:30 (4:30P.M.)	09:30 11:30 15:00 (3 P.M) 17:30 (5:30 P.M)
FRIDAY 1 st	08:00 09:00 11:00 16:30 (4:30.P.M)	09:30 11:30 15:00 (3 P.M) 17:30 (5:30 P.M)
SATURDAY 2 nd	08:00 09:00 11:00 16:30 (4:30.P.M)	09:30 11:30 15:00 (3 P.M) 17:30 (5:30 P.M)
SUNDAY 3 rd	08:00 09:00 11:00 16:30 (4:30.P.M)	09:30 11:30 13:30 (1.30 P.M) 15:00 (3 P.M) 17:30 (5:30 P.M)

Friday March 1st, 2013
A & B Courses


 Réserve Naturelle

X X X Shallow water



Start boat A

	Friday	Start		
	A-1	9	leave to starboard	South of Cole Bay
	29 miles	1	leave to starboard	South of Beacon Hill
		7	leave to starboard	South-West end SXM
		8	leave to starboard	West of Tintamarre
	Finish		South-West of Point Blanche Inside Great Bay	

	Friday	Start		
	A-2	9	leave to starboard	South of Cole Bay
	32 miles	1	leave to starboard	South of Beacon Hill
		FR3	leave to starboard	South-West end SXM
		FR5	leave to starboard	North-East of Tintamarre
	Finish		South-East of Tintamarre South-West of Point Blanche Inside Great Bay	

Start boat B

	Friday	Start		
	B-1	FRX	leave to starboard	South of Simpson Bay
	17 miles	8	leave to starboard	South of Tintamarre
Finish			South-West of Point Blanche Inside Great Bay	

	Friday	Start		
	B-2	2	leave to starboard	South of Simpson Bay
	25 miles	7	leave to starboard	South-West end SxM
		8	leave to starboard	West of Tintamarre
	Finish		South-West of Point Blanche Inside Great Bay	

Starts will be to windward. If the first mark of the course is not to windward, an additional windward / off set mark combination will be added to the course. See SI 9.6 and 9.7.

Saturday March 2nd, 2013 Morning A & B Courses

ADDENDUM A

Start boat A Windward-Leeward races for some classes in the afternoon, see addendum B

Red	Saturday	Start		South of Cole Bay
	A-1	9	leave to starboard	South of Beacon Hill
	12.5 miles	1	leave to starboard	South-West end SXM
		6	leave to port	East of Point Falaise
		Finish		Inside Marigot Bay
White	Saturday	Start		South of Cole Bay
	A2	9	leave to starboard	South of Beacon Hill
	16 miles	1	leave to starboard	South-West end SxM
		4	leave to starboard	Anguilla Channel West
		6	leave to port	East of Point Falaise
		Finish		
Pink	Saturday	Start		South of Cole Bay
	A-3	FRX	leave to port	South of Tintamarre
	19 miles	6	leave to port	East of Point Falaise
		Finish		Inside Marigot Bay
Blue	Saturday	Start		South of Cole Bay
	A-4	FRX	leave to port	South of Tintamarre
	26 miles	Blowing Rocks	leave to port	South-West point of Anguilla
		6	leave to port	East of Point Falaise
		Finish		Inside Marigot Bay
Black	Saturday	Start		South of Cole Bay
	A-5	Table Rock	leave to port	East-South-East of Point Blanche
	36 miles	FR3	leave to port	North-East of Tintamarre
		Blowing Rocks	leave to port	South-West point of Anguilla
		6	leave to port	East of Point Falaise
		Finish		Inside Marigot Bay

Start boat B

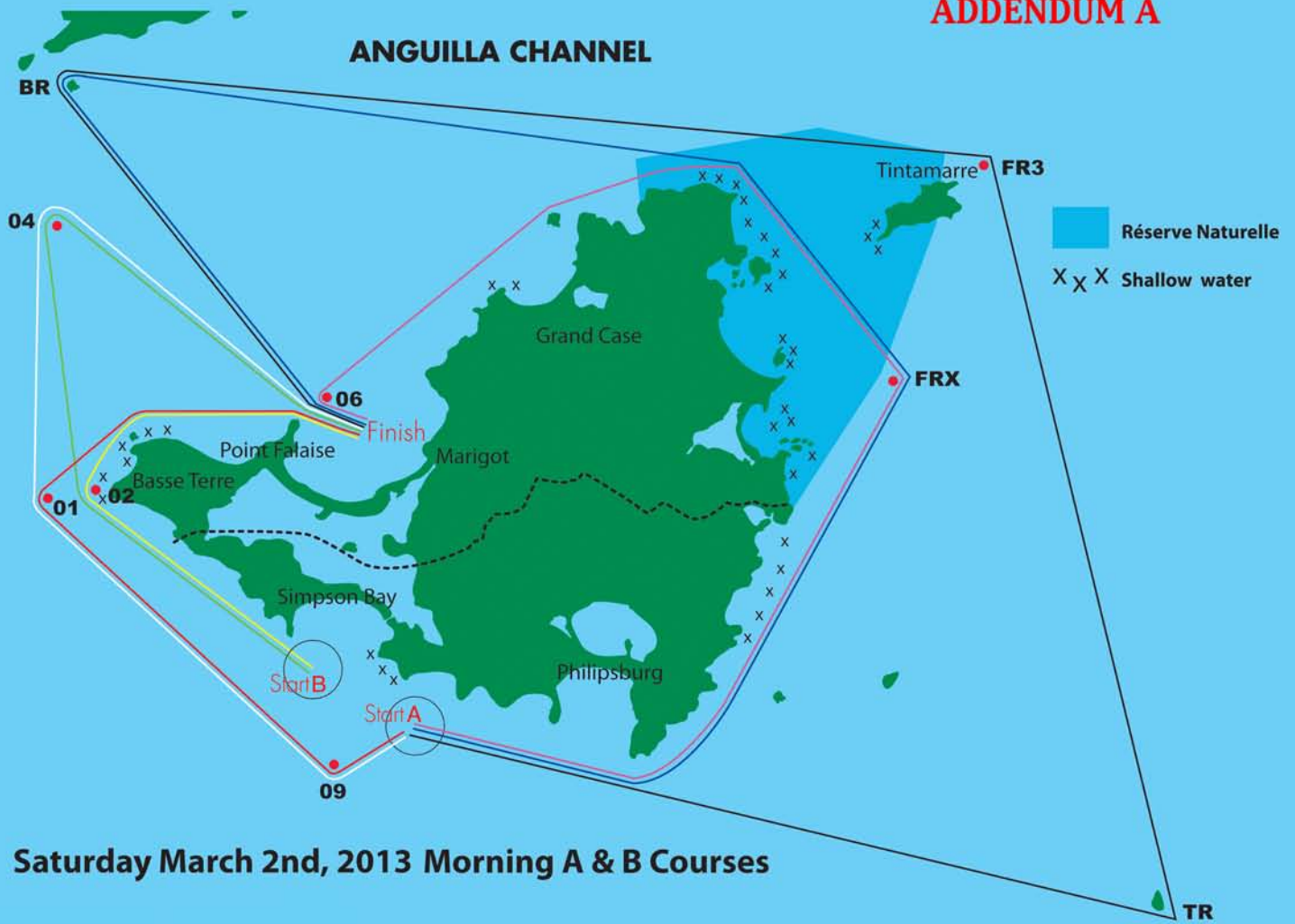
Yellow	Saturday	Start		South of Simpson Bay
	B-1	2	leave to starboard	South-West end SXM
	8.5 miles	6	leave to port	East of Point Falaise
		Finish		Inside Marigot Bay
Green	Saturday	Start		South of Simpson Bay
	B-2	2	leave to starboard	South-West end SXM
	12.5 miles	4	leave to starboard	Anguilla Channel West
		6	leave to port	East of Point Falaise
		Finish		Inside Marigot Bay

Start boat B afternoon race, not for all classes

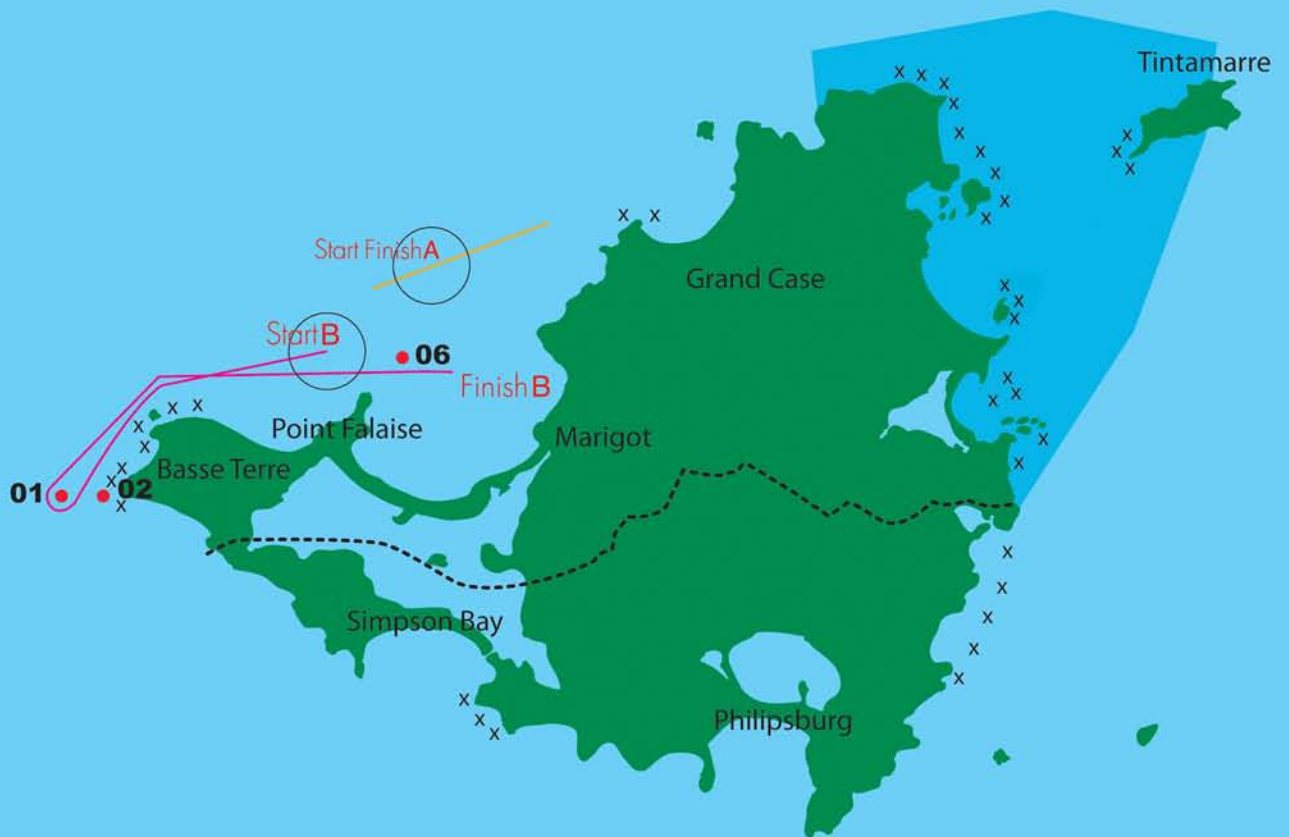
Pink	Saturday	Start	afternoon	North of Baie Rouge
	B-3	2	leave to port	South-West end SXM
	8 miles	1	leave to starboard	South-West end SXM
		6	leave to port	East of Point Falaise
		Finish		Inside Marigot Bay

Starts will be to windward. If the first mark of the course is not to windward, an additional windward / off set mark combination will be added to the course. See SI 9.6 and 9.7.

ADDENDUM A

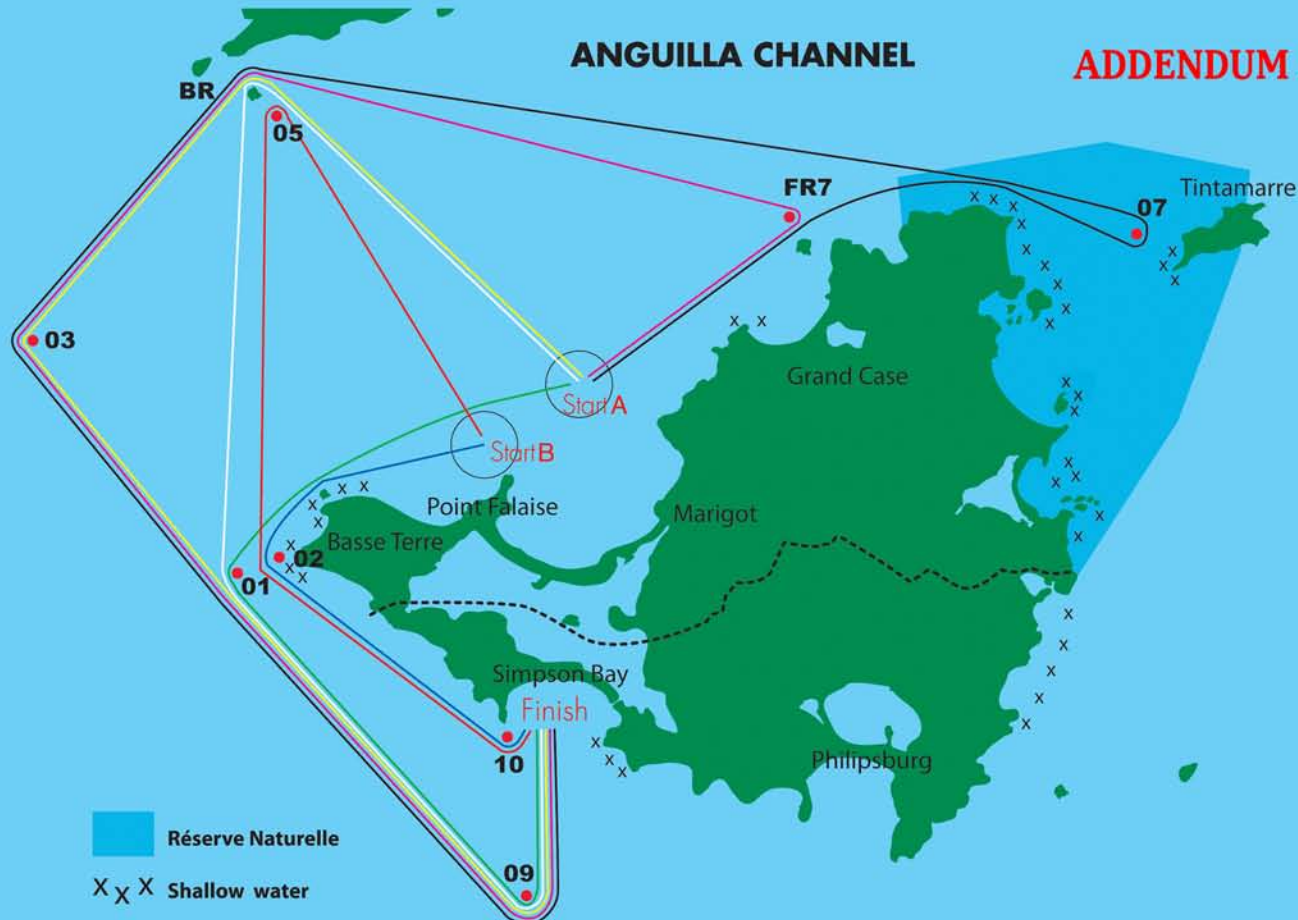


Saturday March 2nd, 2013 Morning A & B Courses



Saturday March 2nd, 2013 Afternoon (NOT FOR ALL CLASSES)





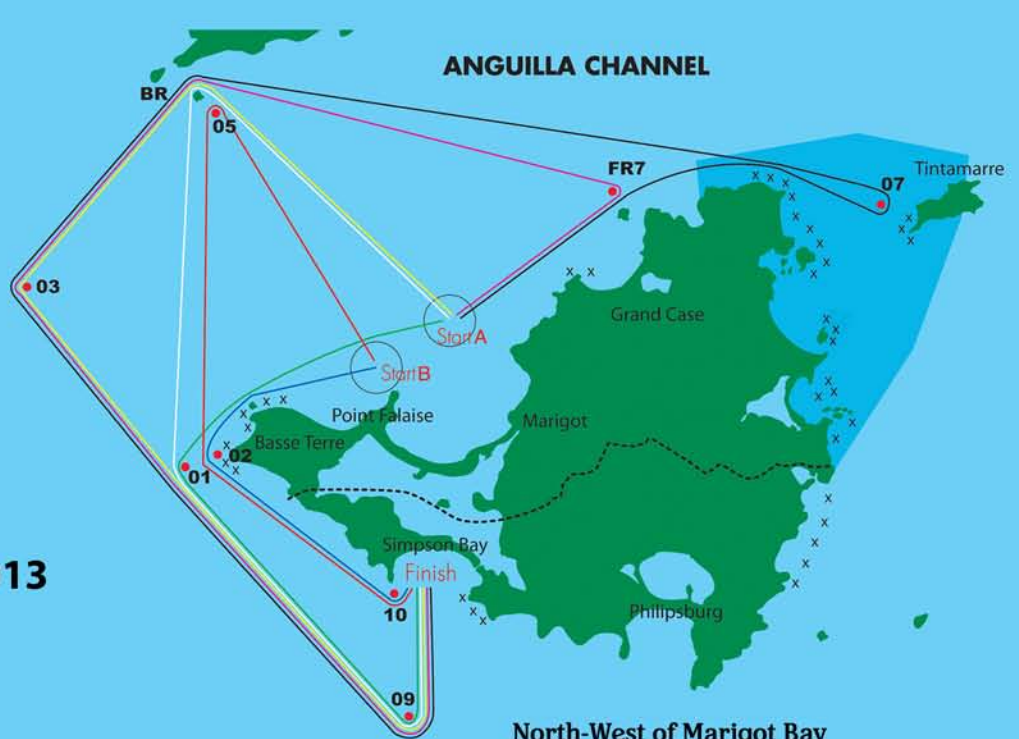
Sunday March 3rd, 2013 A & B Courses

Startboat A

Green	Sunday	Start		North-East of Marigot Bay
	A-1	1	leave to port	South-West end SXM
	13 miles	9	leave to port	South of Beacon Hill
		10	leave to port	South-East of Beacon Hill
		Finish		Inside Simpson Bay
White	Sunday	Start		North-East of Marigot Bay
	A-2	Blowing Rocks	leave to port	South-West point Anguilla
	18 miles	1	leave to port	South-West end SXM
		9	leave to port	South of Beacon Hill
		10	leave to port	South-East of Beacon Hill
	Finish		Inside Simpson Bay	
Yellow	Sunday	Start		North-East of Marigot Bay
	A-3	Blowing Rocks	leave to port	South-West point Anguilla
	20 miles	3	leave to port	Anguilla Channel outside
		1	leave to port	South-West end SXM
		9	leave to port	South of Beacon Hill
	10	leave to port	South-East of Beacon Hill	
	Finish		Inside Simpson Bay	
Pink	Sunday	Start		North-East of Marigot Bay
	A-4	FR7	leave to port	North of Creol Rock
	22.5 miles	Blowing Rocks	leave to port	South-West point Anguilla
		3	leave to port	Anguilla Channel outside
		1	leave to port	South-West end SXM
	9	leave to port	South of Beacon Hill	
	10	leave to port	South-East of Beacon Hill	
	Finish		Inside Simpson Bay	
Black	Sunday	Start		North-East of Marigot Bay
	A-5	7	leave to port	West of Tintamarre
	29.5 miles	Blowing Rocks	leave to port	South-West point of Anguilla
		3	leave to port	Anguilla Channel outside
		1	leave to port	South-West end SXM
	9	leave to port	South of Beacon Hill	
	10	leave to port	South-East of Beacon Hill	

Starts will be to windward. If the first mark of the course is not to windward, an additional windward / off set mark combination will be added to the course. See SI 9.6 and 9.7.

ADDENDUM A



Sunday March 3rd, 2013

Startboat B

	Sunday	Start		
Blue	B-1	2	leave to port	North-West of Marigot Bay
	8.5 miles	10	leave to port	South-West end SXM
		Finish		South-East of Beacon Hill
				Inside Simpson Bay
Red	B-2	5	leave to port	North-West of Marigot Bay
	15 miles	2	leave to port	South-East of Blowing Rocks
		10	leave to port	South-West end SXM
		Finish		South-East of Beacon Hill
				Inside Simpson Bay

Starts will be to windward. If the first mark of the course is not to windward, an additional windward / off set mark combination will be added to the course. See SI 9.6 and 9.7.

St. Maarten Heineken Regatta Buoy Positions

Buoy	Place	Latitude North	Longitude West	Distance Naut Miles	Magnetic	From	Depth Feet
1	South-West end SXM	18° 03.600' N	063° 09.700' W	0.50	272	Point Basse Terre	36
2	South-West end SXM	18° 03.700' N	063° 09.370' W	0.20	272	Point Basse Terre	15
3	Anguilla Channel Outside	18° 06.000' N	063° 12.000' W	3.50	324	Point Basse Terre	100
4	Anguilla Channel West	18° 06.900' N	063° 10.000' W	3.25	0	Point Basse Terre	85
5	South-East of Blowing Rocks	18° 08.850' N	063° 09.480' W	0.25	144	Blowing Rocks	80
6	East of Point Falaise	18° 04.700' N	063° 06.430' W	0.35	90	Point Falaise	25
7	West of Tintamarre	18° 07.100' N	062° 59.800' W	0.50	286	North end West beach Tintamarre	50
8	South-West of Point Blanche	18° 00.010' N	063° 02.800' W	0.35	226	Point Blanche	60
9	South of Beacon Hill	18° 00.200' N	063° 06.500' W	1.80	181	Beacon Hill	100
10	South-East of Beacon Hill	18° 01.800' N	063° 06.800' W	0.20	157	Beacon Hill	50
FR	North of Anse Marcel	18° 07.650' N	063° 02.360' W	1.15	74	Creol Rock	65
FR 3	North-East of Tintamarre	18° 07.630' N	062° 58.000' W	0.30	75	North-East point Tintamarre	65
FR 5	South-East of Tintamarre	18° 06.770' N	062° 58.000' W	0.75	174	North-East point Tintamarre	78
FR 7	North of Creol Rock	18° 07.200' N	063° 03.450' W	0.13	354	Creol Rock	55
FR X	South of Tintamarre	18° 05.000' N	062° 59.360' W	1.70	186	South-East point Tintamarre	70
BR	Blowing Rocks	18° 09.020' N	063° 09.700' W	5.30	369	Point Basse Terre	0
TR	Table Rock	17° 58.400' N	062° 55.560' W	7.00	120	Point Blanche	0

Serious Fun



Heineken®
open your world



33rd St. Maarten
Heineken Regatta

February 28 - March 3, 2013
www.heinekenregatta.com

TRADE



MARK



Heineken®